Prepared By: William E. Shannon, Jr.
10385 Ironwood Road
Palm Beach Gardens, Fl.
33410

AMENDMENT TO DECLARATIONS OF CONDOMINIUM
OF CONDOMINIUMS 1 THROUGH AND INCLUDING 6
OF
WHITEHALL CONDOMINIUMS OF THE VILLAGES OF PALM BEACH LAKES

BURG & DIVOSTA CORPORATION, a Florida corporation, and WHITEHALL CONDOMINIUMS OF THE VILLAGES OF PALM BEACH LAKES ASSOCIATION , INC., a Florida corporation not-for-profit, pursuant to the authority described in Article XXIV, Paragraph E and F, of the Declaration of Condominiums for Condominiums 1 through and including 6 of Whitehall Condominiums of the Villages of Palm Beach Lakes, hereby amend said Declarations of Condominium.

1. Page 1 of Exhibit B of said Declarations of Condominium is amended by the recording of the attached surveyor's certificate indicating the parking spaces assigned to each apartment of each condominium.

2. All other terms, conditions, restrictions, provisions and other matters set forth in said Declaration of Condominium not in conflict with the attached certificate are hereby affirmed and ratified.

IN WITNESS WHEREOF, the parties hereto set their hands and seals this 18th day of January, 1985.

Kathleen D. Wheeler
Melva N. Doubleday

BURG & DIVOSTA CORPORATION

By X _____
Clifford F. Burg, President

Kathleen D. Wheeler
Melva N. Doubleday

WHITEHALL CONDOMINIUMS OF THE VILLAGES OF PALM BEACH LAKES ASSOCIATION, INC.

By X _____
Clifford F. Burg, President

29.60

STATE OF FLORIDA

COUNTY OF PALM BEACH

Subcribed and sworn to before me by Clifford F. Burg, President of BURG & DIVOSTA CORPORATION, this 18th day of January, 1985.

Kathleen D. Wheeler
Notary Public

My Commission Expires:
NOTARY PUBLIC STATE OF FLORIDA
MY COMMISSION EXPIRES JUNE 13 1987
BONDED THRU GENERAL INSURANCE UND

STATE OF FLORIDA

COUNTY OF PALM BEACH

Subcribed and sworn to before me by Clifford F. Burg, President of WHITEHALL CONDOMINIUMS OF THE VILLAGES OF PALM BEACH LAKES ASSOCIATION, INC. , this 18th day of January, 1985

Kathleen D. Wheeler
Notary Public

My Commission Expires:
NOTARY PUBLIC STATE OF FLORIDA
MY COMMISSION EXPIRES JUNE 13 1987
BONDED THRU GENERAL INSURANCE UND

85 033982
1985 FEB 14 PM 12:14
B4467 P1633

CONDOMINIUM I OF WHITEHALL CONDOMINIUMS
OF
THE VILLAGES OF PALM BEACH LAKES
EXHIBIT B
TO THE DECLARATION OF CONDOMINIUM

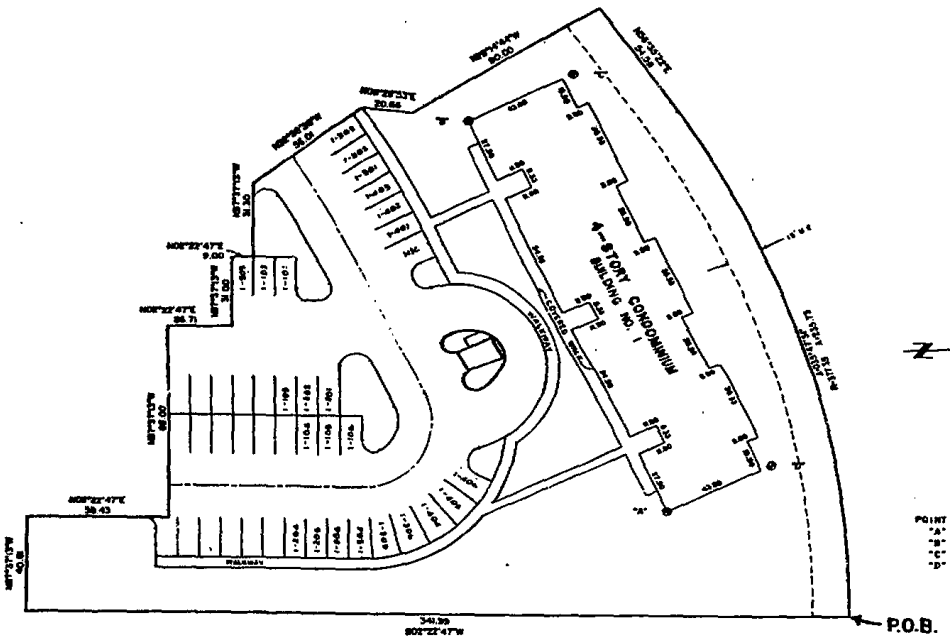

NOTES:

1. "A" DESIGNATES BUILDING CORNERS WITH COORDINATES POINT VALUES
2. PARKING SPACES ARE 9' x 17', UNLESS OTHERWISE NOTED
3. H/C = HANDICAP PARKING SPACES. ALL HANDICAP SPACES ARE 12' x 17'.

COORDINATES

POINT	NORTH	EAST
"A"	13143.308	10536.211
"B"	13069.210	10562.250
"C"	13113.349	10543.435
"D"	13187.469	10517.401

CONDOMINIUM CERTIFICATE OF SURVEYOR

THIS CERTIFICATION MADE THIS 18 DAY OF JAN 1984, BY THE UNDERSIGNED FLORIDA REGISTERED SURVEYOR AND MAPPER PURSUANT TO THE PROVISIONS OF FLORIDA STATUTE SECTION 718.104(4)(E) AND IS A CERTIFICATION THAT THIS SURVEY AND PLAT PLAN DESCRIPTION, FLOOR PLANS AND OTHER MATERIALS IN CONNECTION HEREWITH, TOGETHER WITH THE PROVISIONS OF THE DECLARATION OF CONDOMINIUM ARE TO SUFFICIENT DETAIL TO IDENTIFY THE COMMON ELEMENTS AND EACH UNIT AND THEIR RELATIVE LOCATIONS AND APPROXIMATE DIMENSIONS. THIS IS TO FURTHER CERTIFY THAT ALL PLANNED IMPROVEMENTS, INCLUDING BUT NOT LIMITED TO, LANDSCAPING, UTILITY SERVICES, AND ACCESS TO EACH UNIT, AND COMMON ELEMENT FACILITIES HAVE BEEN SUBSTANTIALLY COMPLETED AS OF THE DATE HEREOF.

Robert E. Owen

PROFESSIONAL LAND SURVEYOR FLORIDA CERTIFICATE NO. 3765

SCALE 1" = 20'

GRAPHIC SCALE

Field Book No. Pg.	ROBERT E. OWEN & ASSOCIATES, INC. ENGINEERS · PLANNERS · SURVEYORS WEST PALM BEACH FLORIDA	SURVEY PLOT PLAN for: BURG & DIVOSTA	Job No. 84-058 Scale AS SHOWN Date MARCH, 1984 Sheet of Fig. No. D-4044-002
Design			
Drawn J. Mullaney			
Checked			

B4467 P1635

CONDOMINIUM 2 OF WHITEHALL CONDOMINIUMS
OF
THE VILLAGES OF PALM BEACH LAKES
EXHIBIT B
TO THE DECLARATION OF CONDOMINIUM

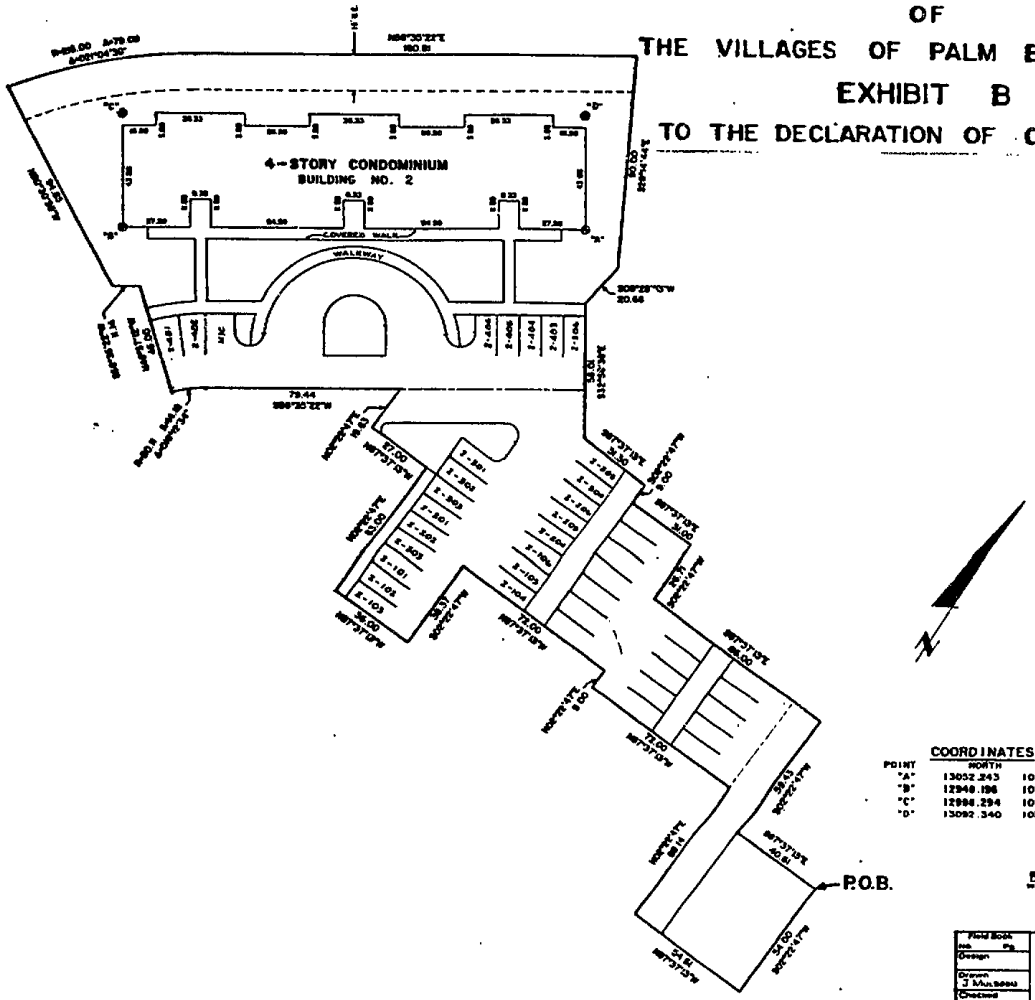

NOTES:

1) "A" DENOMINATES BUILDING CORNERS WITH COORDINATES POINT VALUES.

2) PARKING SPACES ARE 9' x 17', UNLESS OTHERWISE NOTED.

3) H/C - HANDICAP PARKING SPACES. ALL HANDICAP SPACES ARE 16' x 17'.

COORDINATES

POINT	NORTH	EAST
"A"	13052.243	10337.649
"B"	12948.196	10179.541
"C"	12984.294	10155.156
"D"	13092.340	10311.262

CONDOMINIUM CERTIFICATE OF SURVEYOR

THIS CERTIFICATION MADE THIS 18 DAY OF JAN. 1984, BY THE UNDERSIGNED FLORIDA REGISTERED SURVEYOR IS MADE PURSUANT TO THE PROVISIONS OF FLORIDA STATUTE SECTION 718.104(4)(E) AND IS A CERTIFICATION THAT THIS SURVEY AND PLAT PLAN DESCRIPTION, PLANS AND OTHER MATERIALS IN CONNECTION HEREWITH, TOGETHER WITH THE PROVISIONS OF THE DECLARATION OF CONDOMINIUM ARE IN SUFFICIENT DETAIL TO IDENTIFY THE COMMON ELEMENTS AND EACH UNIT AND THEIR RELATIVE LOCATIONS AND APPROXIMATE DIMENSIONS. THIS IS TO FURTHER CERTIFY, THAT ALL PLANNED IMPROVEMENTS, INCLUDING BUT NOT LIMITED TO, LANDSCAPING, UTILITY SERVICES, AND ACCESS TO THE UNIT, AND COMMON ELEMENT FACILITIES HAVE BEEN SUBSTANTIALLY COMPLETED AS OF THE DATE HEREOF.

Peter T. Brick

PROFESSIONAL LAND SURVEYOR FLORIDA CERTIFICATE NO. 3768

SCALE 1" = 20'

GRAPHIC SCALE

Field Book No. Pg.	ROBERT T. OWEN & ASSOCIATES, INC. ENGINEERS · PLANNERS · SURVEYORS WEST PALM BEACH FLORIDA	SURVEY PLOT PLAN For: BURR & DIVOSTA	Job No. 84-059
Design			Scale AS SHOWN
Drawn J. MALBRON			Date MARCH, 1984
Checked			Sheet of
			File No. B-4065-003

B4467 P1636

CONDOMINIUM 3 OF WHITEHALL CONDOMINIUMS
OF
THE VILLAGES OF PALM BEACH LAKES
EXHIBIT B
TO THE DECLARATION OF CONDOMINIUM

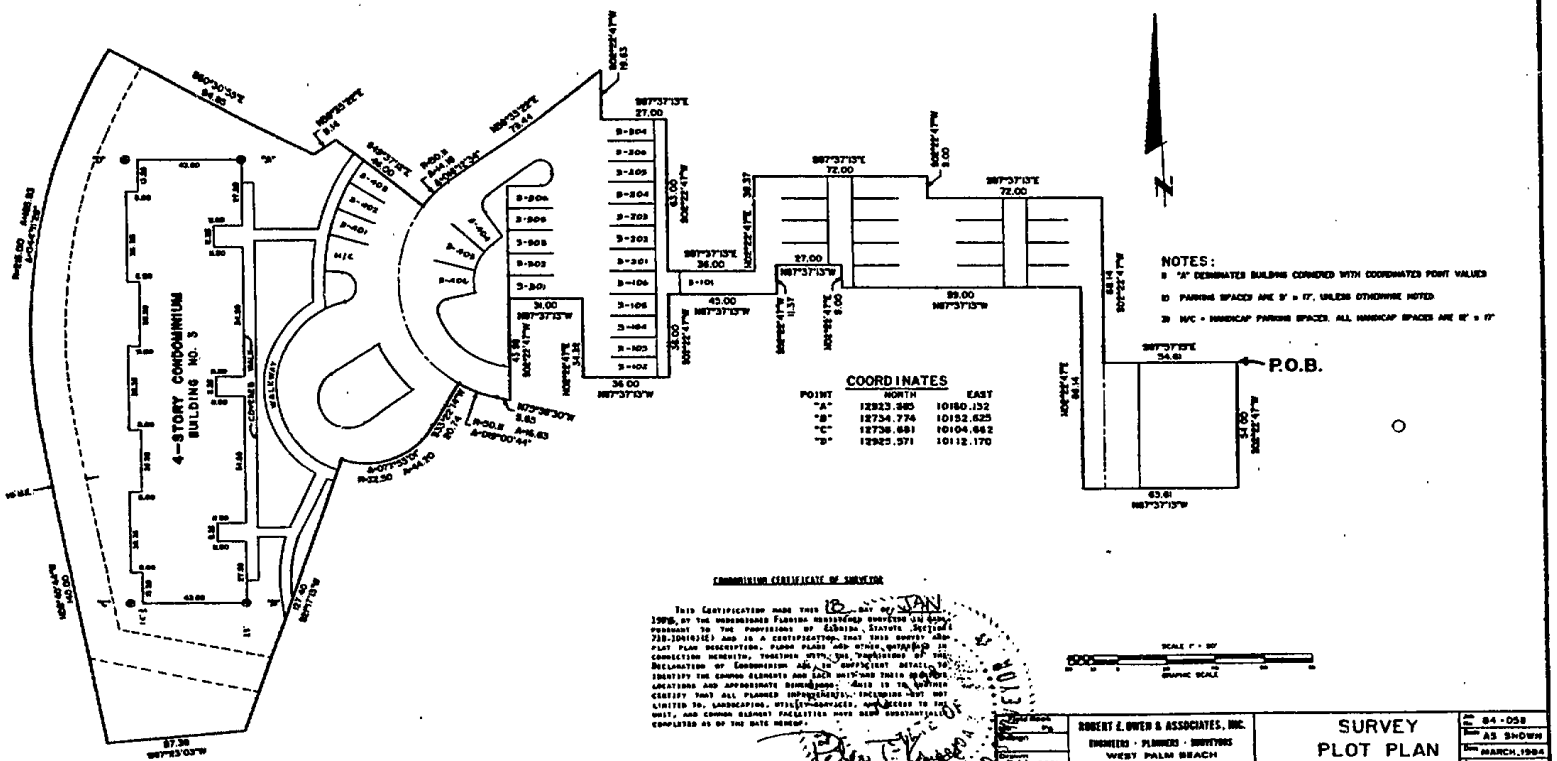

CONDOMINIUM 4 OF WHITEHALL CONDOMINIUMS
OF
THE VILLAGES OF PALM BEACH LAKES
EXHIBIT B
TO THE DECLARATION OF CONDOMINIUM

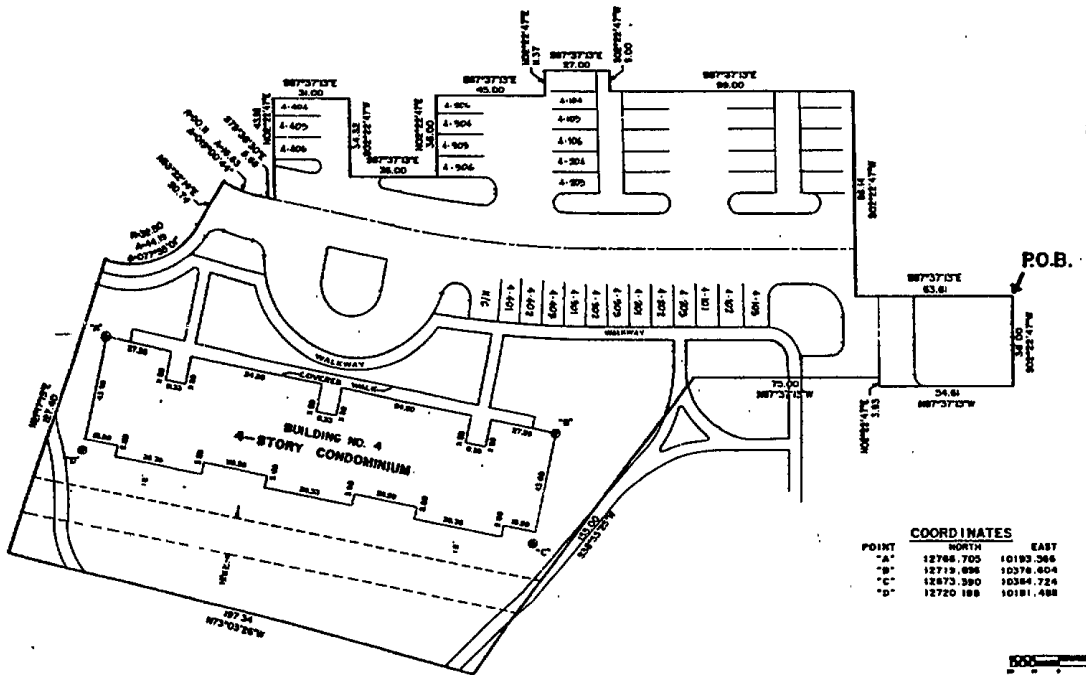

NOTES:

1) "A" DESIGNATES BUILDING CORNERS WITH COORDINATES POINT VALUES.

2) PARKING SPACES ARE 9' x 17', UNLESS OTHERWISE NOTED

3) H/C - HANDICAP PARKING SPACES ALL HANDICAP SPACES ARE 16' x 17'.

COORDINATES

POINT	NORTH	EAST
"A"	12766.705	10193.366
"B"	12719.896	10378.604
"C"	12673.390	10384.724
"D"	12720.188	10181.488

CONDOMINIUM CERTIFICATE OF SURVEYOR

THIS CERTIFICATION MADE THIS 18 DAY OF JAN 1985, BY THE UNDERSIGNED FLORIDA REGISTERED SURVEYOR IS MADE PURSUANT TO THE PROVISIONS OF FLORIDA STATUTE SECTION 718.104(4)(E) AND IS A CERTIFICATION THAT THIS SURVEY AND PLAT PLAN DESCRIPTION, FLOOR PLANS AND OTHER MATERIALS IN CONNECTION HEREWITH, TOGETHER WITH THE PROVISIONS OF THE DECLARATION OF CONDOMINIUM ARE IN SUFFICIENT DETAIL TO IDENTIFY THE COMMON ELEMENTS AND EACH UNIT AND THEIR RESPECTIVE LOCATIONS AND APPROXIMATE DIMENSIONS. THIS IS TO FURTHER CERTIFY THAT ALL PLANNED IMPROVEMENTS, INCLUDING BUT NOT LIMITED TO, LANDSCAPING, UTILITY SERVICES, AND ACCESS TO THE UNIT, AND COMMON AREAS FACILITIES HAVE BEEN SUBSTANTIALLY COMPLETED AS OF THE DATE HEREOF.

Peter T. Krick

PROFESSIONAL LAND SURVEYOR FLORIDA CERTIFICATE NO. 3756

SCALE 1" = 50'

GRAPHIC SCALE

Field Book No. Pg. / Design / Drawn J. Mulcahy / Checked	ROBERT E. OWEN & ASSOCIATES, INC. ENGINEERS · PLANNERS · SURVEYORS WEST PALM BEACH FLORIDA	SURVEY PLOT PLAN for: BURS & DIVOSTA	Job No. 84-058 / Scale AS SHOWN / Date MARCH, 1984 / Sheet of / File No. D-4066-005

84467 P1638

CONDOMINIUM 5 OF WHITEHALL CONDOMINIUMS

OF

THE VILLAGES OF PALM BEACH LAKES

EXHIBIT B

TO THE DECLARATION OF CONDOMINIUM

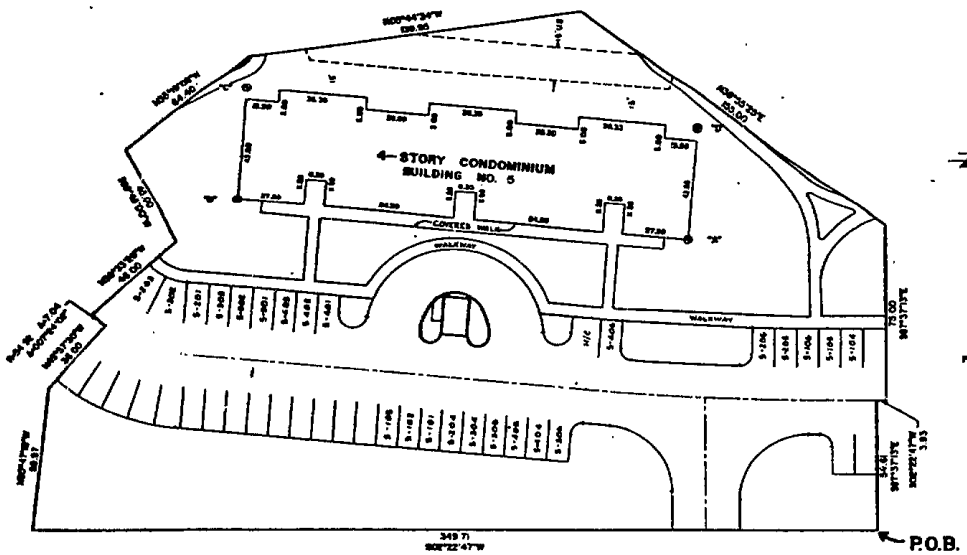

NOTES:

1) "A" DESIGNATES BUILDING CORNERS WITH COORDINATES POINT VALUES.

2) PARKING SPACES ARE 9' x 17', UNLESS OTHERWISE NOTED.

3) H/C = HANDICAP PARKING SPACES. ALL HANDICAP SPACES ARE 12' x 17'.

COORDINATES

POINT	NORTH	EAST
"A"	12660.479	10437.475
"B"	12473.056	10413.029
"C"	12479.265	10345.433
"D"	12666.687	10369.879

CONDOMINIUM CERTIFICATE OF SURVEYOR

THIS CERTIFICATION MADE THIS 18 DAY OF JAN 1983, BY THE UNDERSIGNED FLORIDA REGISTERED SURVEYOR IS MADE PURSUANT TO THE PROVISIONS OF FLORIDA STATUTE, SECTION 718.104(4)(E) AND IS A CERTIFICATION THAT THIS SURVEY AND PLAT PLAN DESCRIPTION, PLANS PLANS AND OTHER MATERIALS AS CONNECTION HEREWITH, TOGETHER WITH THE PROVISIONS OF THE DECLARATION OF CONDOMINIUM ARE IN SUFFICIENT DETAIL TO IDENTIFY THE COMMON ELEMENTS AND EACH UNIT AND THEIR RELATIVE LOCATIONS AND APPROXIMATE DIMENSIONS. THIS IS TO FURTHER CERTIFY THAT ALL PLANNED IMPROVEMENTS, INCLUDING BUT NOT LIMITED TO, LANDSCAPING, UTILITY SERVICES, AND ACCESS TO THE UNIT, AND COMMON ELEMENT FACILITIES HAVE BEEN SUBSTANTIALLY COMPLETED AS OF THE DATE HEREOF.

Peter T. Krick

PROFESSIONAL LAND SURVEYOR FLORIDA CERTIFICATE No: 3768

SCALE 1" = 20'

GRAPHIC SCALE

Field Book No. Pg.	ROBERT E. OWEN & ASSOCIATES, INC. ENGINEERS · PLANNERS · SURVEYORS WEST PALM BEACH FLORIDA	SURVEY PLOT PLAN for: BURG & DIVOSTA	Job No. 84-058 Scale AS SHOWN Date MARCH, 1984
Drawn J. MADDOX			Sheet of
Checked			File No. D 4066-006

CONDOMINIUM 6 OF WHITEHALL CONDOMINIUMS
OF
THE VILLAGES OF PALM BEACH LAKES
EXHIBIT B
TO THE DECLARATION OF CONDOMINIUM

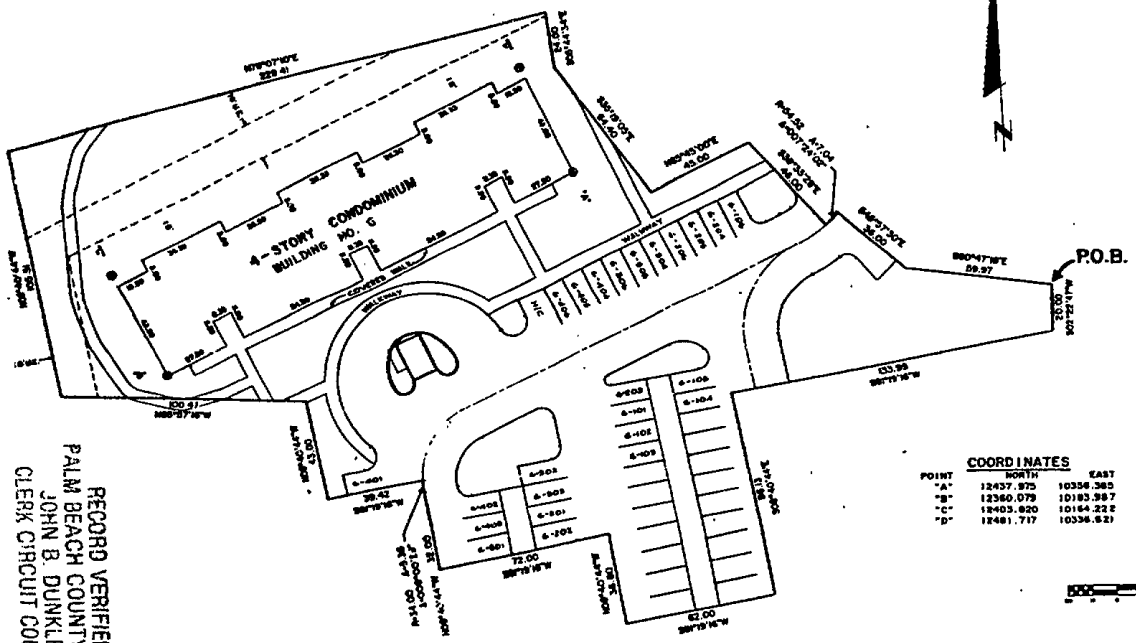

NOTES:

1) "A" DESIGNATES BUILDING CORNERS WITH COORDINATES POINT VALUES.

2) PARKING SPACES ARE 9' x 17', UNLESS OTHERWISE NOTED.

3) H/C - HANDICAP PARKING SPACES. ALL HANDICAP SPACES ARE 12' x 17'

COORDINATES

POINT	NORTH	EAST
"A"	12437.975	10356.385
"B"	12360.079	10183.987
"C"	12403.820	10164.222
"D"	12481.717	10336.621

EXAMINING CERTIFICATE OF SURVEYOR

This Certification made this 12 day of JAN. 1985 by the undersigned Florida Registered Surveyor is made pursuant to the provisions of Florida Statute Section 718.104(4)(E) and is a certification that the "as built" survey and plat plan description, plans, plans and other materials, in connection herewith, together with the provisions of the Declaration of Condominium are in sufficient detail to identify the common elements and each unit and their relative locations and approximate dimensions. This is to further certify that all planned improvements, including but not limited to, landscaping, utility services, and access to each unit, and common element facilities have been substantially completed as of the date hereof.

Professional Land Surveyor Florida Certificate No. [illegible]

SCALE 1" = 30'

GRAPHIC SCALE

Field Book No. / Pg.	ROBERT E. OWEN & ASSOCIATES, INC. ENGINEERS · PLANNERS · SURVEYORS WEST PALM BEACH FLORIDA	SURVEY PLOT PLAN for: BURS & DIVOSTA	Job No. 84-058
Design			Scale AS SHOWN
Drawn J. Musseau			Date MARCH, 1984
Checked			Sheet
			File No. D-4066-007

RECORD VERIFIED
PALM BEACH COUNTY FLA
JOHN B. DUNKLE
CLERK CIRCUIT COURT